SEZIONE 1-1

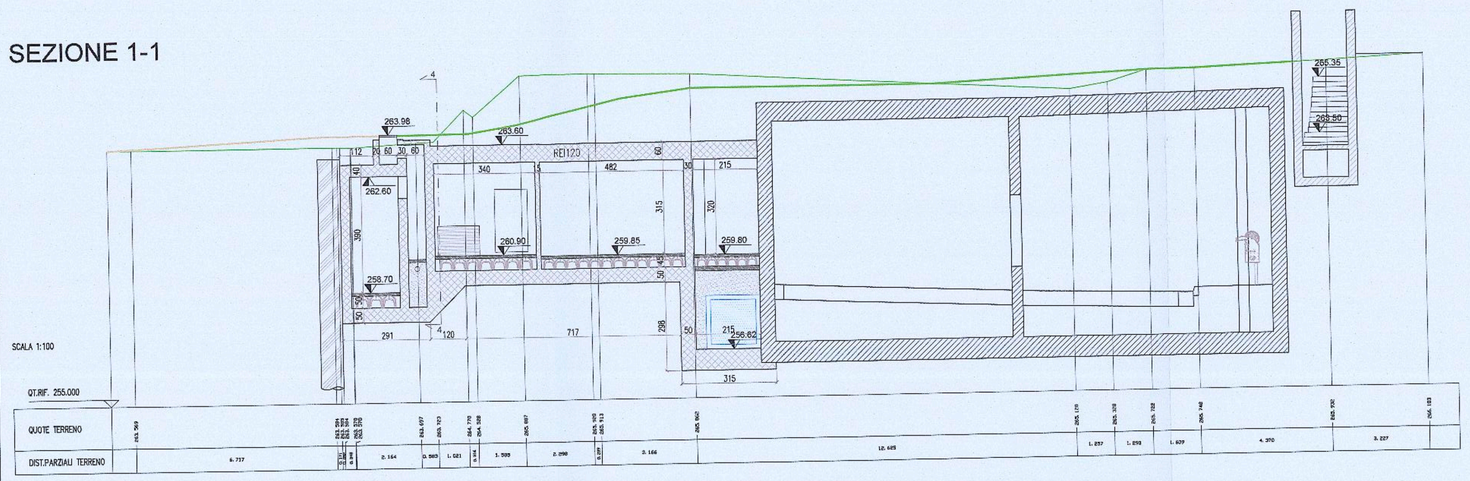

SEZIONE 2-2

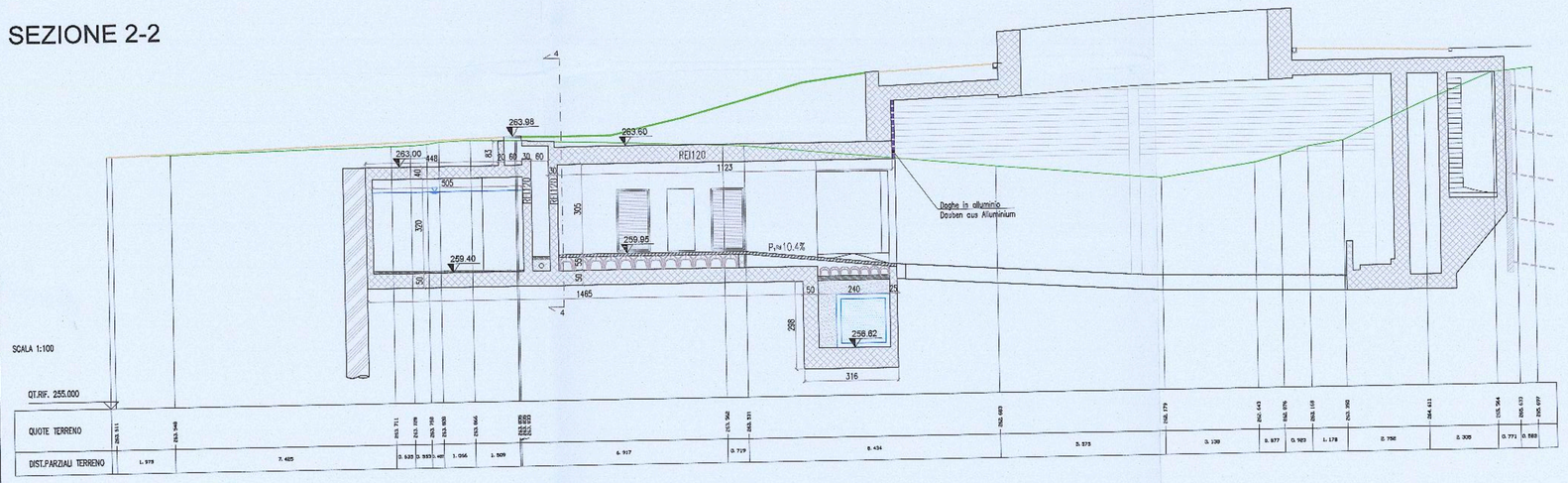

SEZIONE 3-3

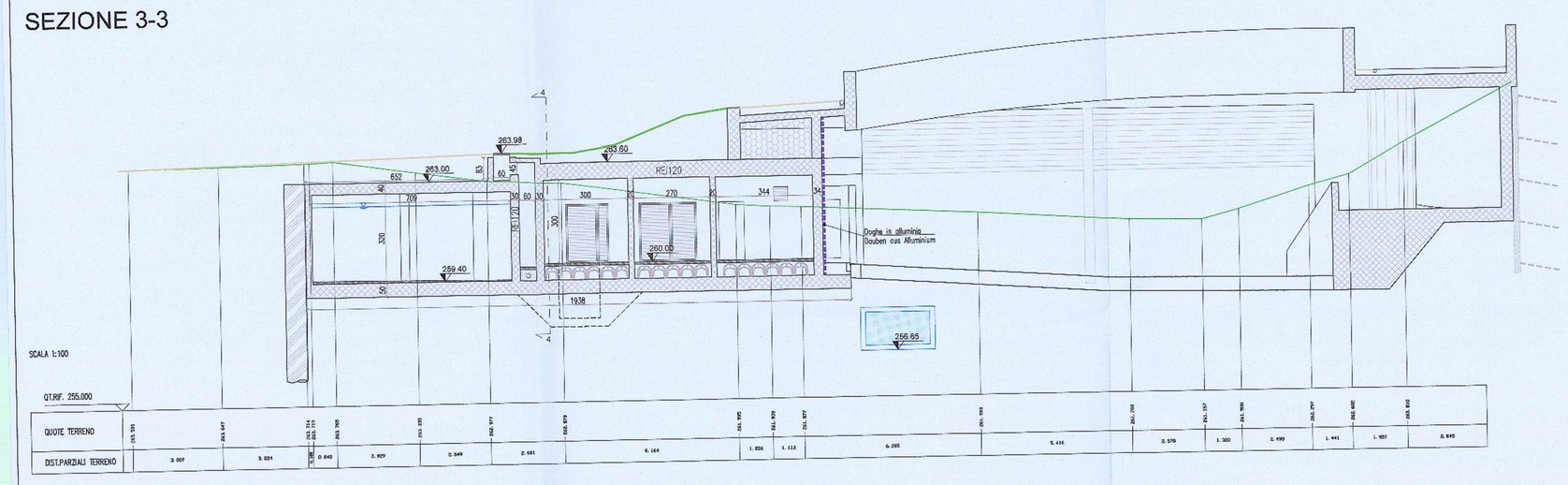

SEZIONE 4-4

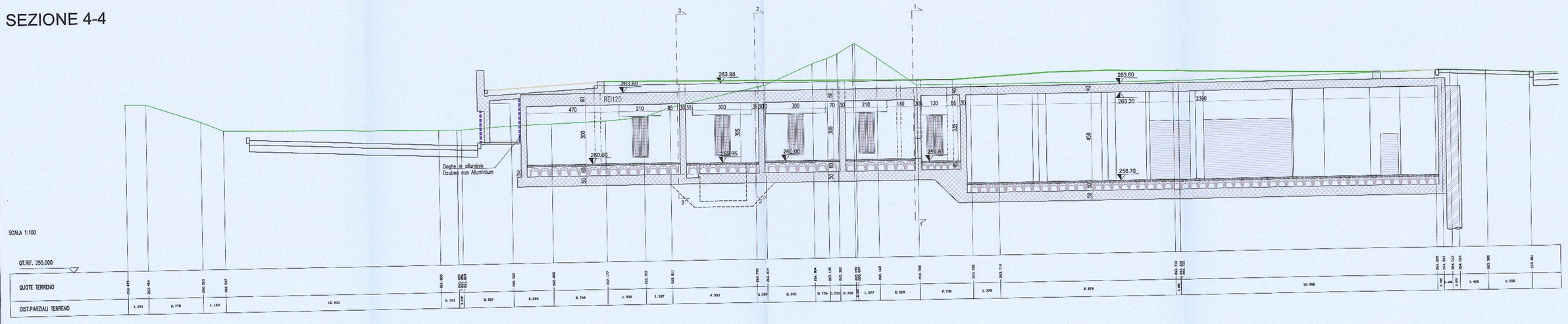

SEZIONE 5-5

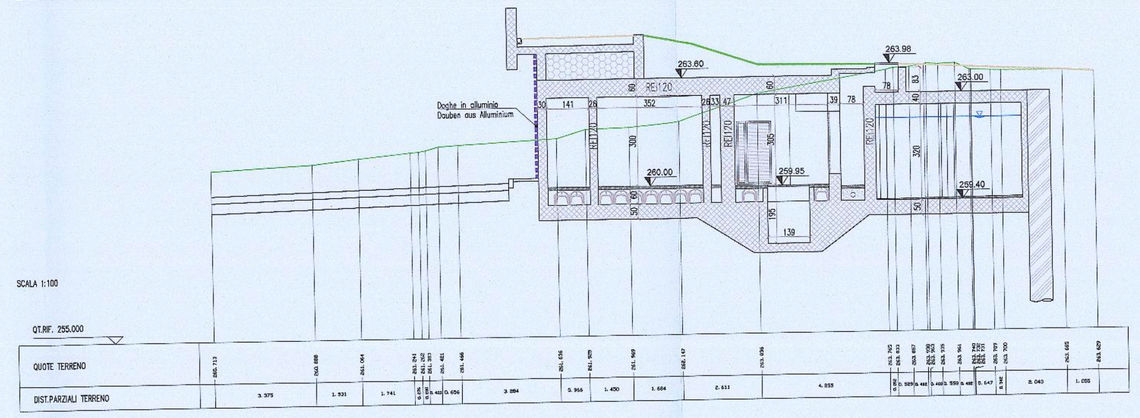

SEZIONE 6-6

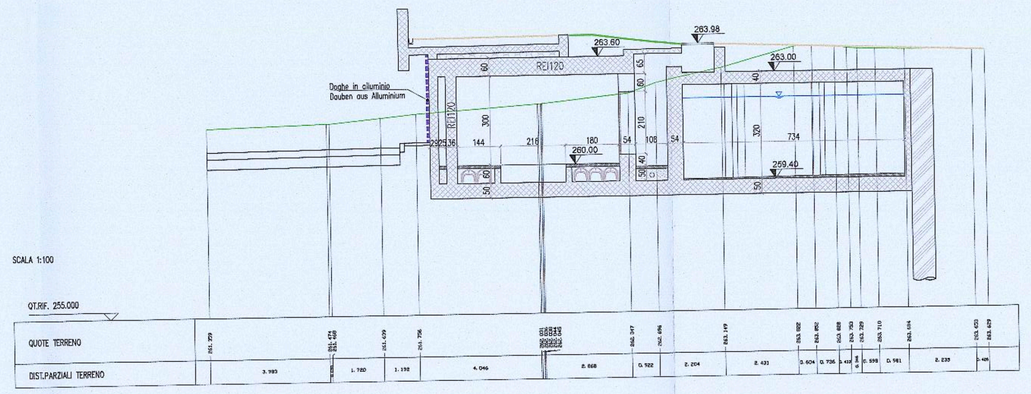

SEZIONE 7-7

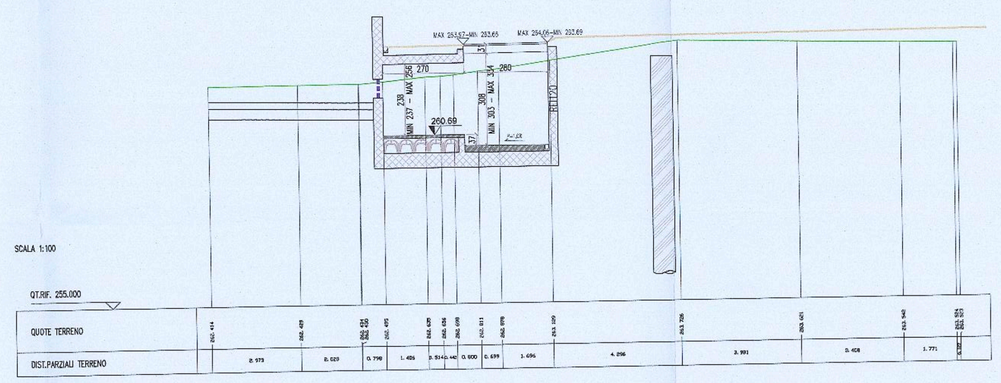

SEZIONE 8-8

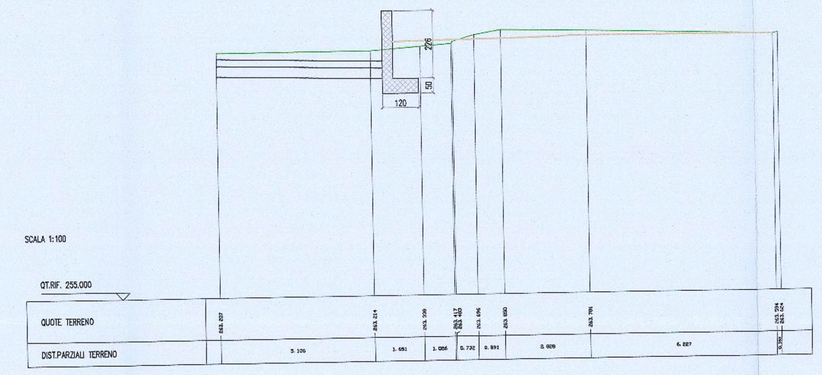

SEZIONE 11-11

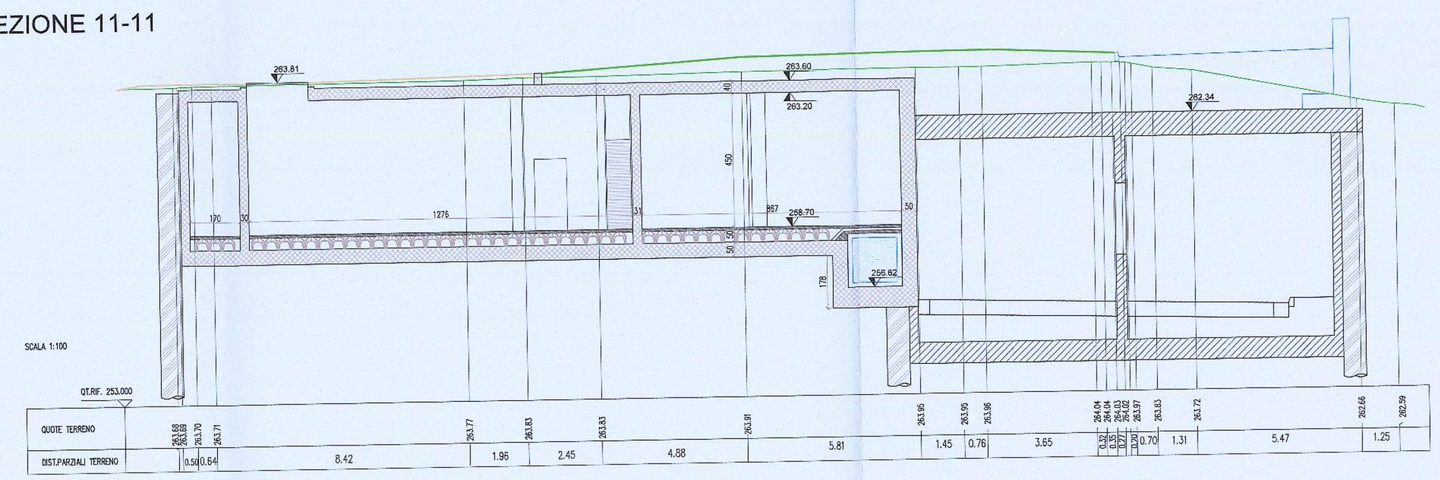

Autonome Provinz Bozen - Provincia Autonoma di Bolzano
Stadtgemeinde Bozen - Comune di Bolzano
STÄDTEBAULICHER AUFWERTUNGSPLAN - ZONE PERATHONERSTRASSE - SÜDTIROLERSTRASSE
PIANO DI RIQUALIFICAZIONE URBANISTICA - ZONA VIA PERATHONER - ALTO ADIGE

WaltherPark
TUNNEL UND STRASSEN
TUNNEL DI ACCESSO E SISTEMAZIONI VARIE

Proprietà / Eigentümer	Città di Bolzano - Stadt Bozen vicolo Gumer 7 - 39100 Bolzano - Bozen
Proprietaria/Ihrerin / Soggetto Attuatore	WaltherPark s.p.a. in SIGNA eine Gesellschaft der SIGNA Gruppe | una Società del Gruppo SIGNA
General Contractor / Project management	ICM Italia General Contractor Srl Waltherplatz | piazza Walther n. 22 | 39100 Bolzano - Bozen
Generalplaner / Progettista generale	DMA ITALIA srl Waltherplatz | piazza Walther n. 22 | 39100 Bolzano - Bozen
Planungsteam / Team di Progettazione	ATA engineering; plan punkt; in.ge.na.
	ORDINE DEGLI INGEGNERI DELLA PROV. DI TRENTO; Büro für Verkehrs- und Raumplanung; Snøhetta; area 7; BERGMEISTER; SECURPLAN; Studio Associato Lanzinger Pedrotti Bolzano

Stempel Gemeinde

Prot. 0210659 del 27/12/2018

Planungsphase | Fase	AUSFÜHRUNGSPROJEKT - PROGETTO ESECUTIVO
Planinhalt | Descr. Tav.	Einfahrt Süd - Querschnitte Imbocco sud - Sezioni
Plankodierung | Cod.	-
Planart | Tipologia	Projekt Tunnel, Tunnelportal und Oberfläche / Progetto Tunnel, Portale e Superficie
Maßstab - Scala	1:100
Format | Formato	
Datum - Data	30.11.2018
Gez.	L. Maccani
Plannummer - nr. Tav.	C.06.3

C_06_03-04 - IVPB - IMBOCCO SUD - SEZIONI-PROGETTO-Rq