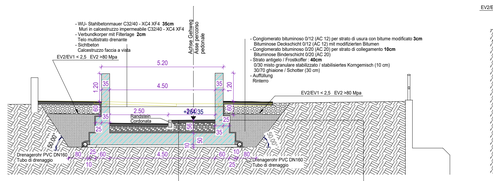

SCHNITT 1-1
SEZIONE 1-1

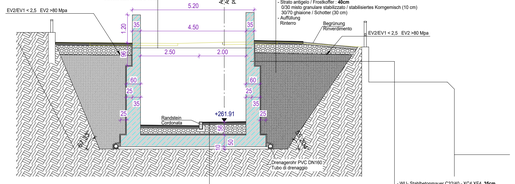

SCHNITT 2-2
SEZIONE 2-2

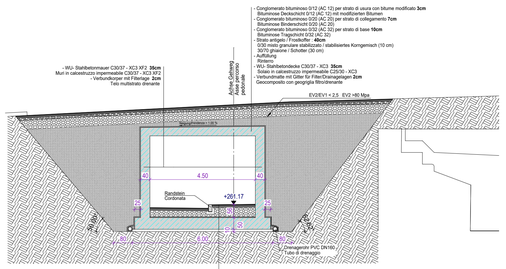

SCHNITT 3-3
SEZIONE 3-3

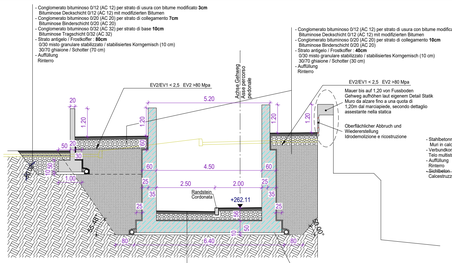

SCHNITT 4-4
SEZIONE 4-4

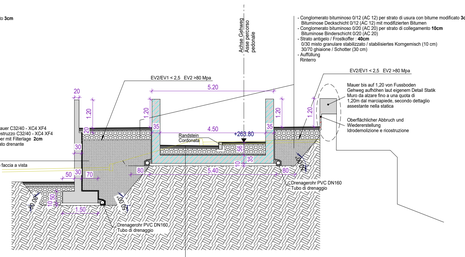

SCHNITT 5-5
SEZIONE 5-5

WU Beton
Calcestruzzo impermeabile

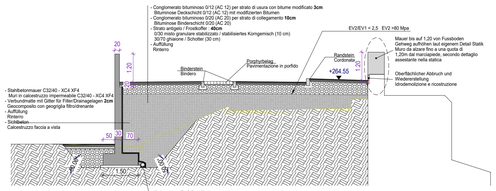

SCHNITT 6-6
SEZIONE 6-6

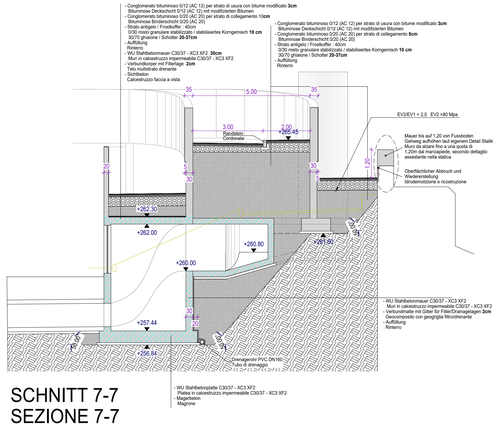

SCHNITT 7-7
SEZIONE 7-7

WU Beton
Calcestruzzo impermeabile

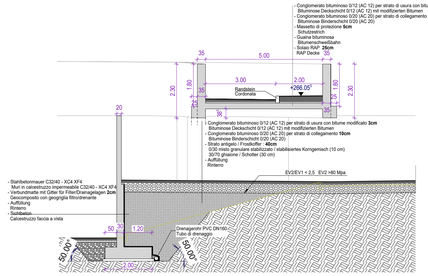

SCHNITT 8-8
SEZIONE 8-8

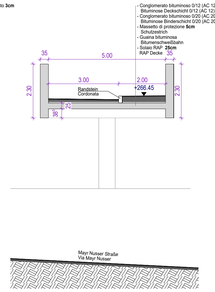

SCHNITT 9-9
SEZIONE 9-9

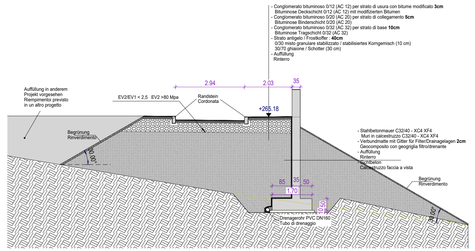

SCHNITT 10-10
SEZIONE 10-10

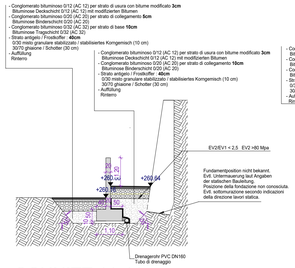

SCHNITT 11-11
SEZIONE 11-11

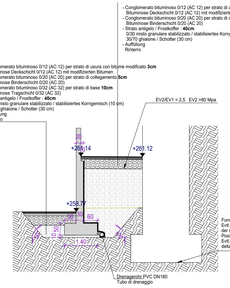

SCHNITT 12-12
SEZIONE 12-12

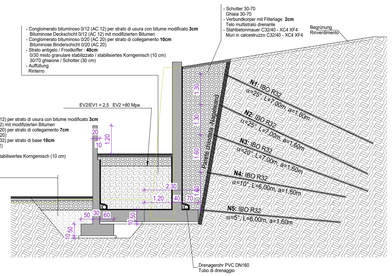

SCHNITT 13-13
SEZIONE 13-13

Autonome Provinz Bozen - Provincia Autonoma di Bolzano
Stadtgemeinde Bozen - Comune di Bolzano

STÄDTEBAULICHER AUFWERTUNGSPLAN - ZONE PERATHONERSTRASSE - SÜDTIROLERSTRASSE
PIANO DI RIQUALIFICAZIONE URBANISTICA - ZONA VIA PERATHONER - ALTO ADIGE

WaltherPark

GEH- UND RADWEGVERBINDUNGEN VÖRDIPLATZ MIT DER ZONE EISACK
COLLEGAMENTI CICLO-PEDONALI DI PIAZZA VERDI CON LA ZONA ISARCO

Proprietà
Eigentümer: Città di Bolzano - Stadt Bozen
Città di Bolzano
vicolo Gumer 7 - 39100 Bolzano - Bozen

Projektausführerin
Soggetto Attuatore: WaltherPark s.p.a.
SIGNA eine Gesellschaft der SIGNA Gruppe | una Società del Gruppo SIGNA

General Contractor
Projektmanagement: ICM Italia General Contractor Srl
Waltherplatz | piazza Walther n. 22 | 39100 Bolzano - Bozen

Generalplaner
Progettista generale: DMA
ITALIA srl
Waltherplatz | piazza Walther n. 22 | 39100 Bolzano - Bozen

Planungsteam
Team di Progettazione:
ATA engineering
plan punkt — Handwerkerstraße Süd, 1 | I - 39044 NEUMARKT (BZ) | Tel. 0039 0471 812 812 | Email: info@planpunkt.net | MwSt.Nr. 02610700219
in.ge.na. — ingegneria - geologia - natura e pianificazione
ORDINE DEGLI INGEGNERI DELLA PROV. DI BOLZANO — Dr. Ing. GÜNTHER RAUCH — Nr. 803 — INGENIEURKAMMER DER PROVINZ BOZEN
Büro für Verkehrs- und Raumplanung
Snøhetta
area 7 — INGENIEURE ZIVILRECHT
BERGMEISTER
SECURPLAN
Geologia e Ambiente — Geologie und Umweltschutz
Stefan Bernard Landschaftsarchitekten — Monumentstraße 23 (A) | Aulgang A - D-10829 Berlin

Stempel Gemeinde

Planungsphase | Fase: AUSFÜHRUNGSPROJEKT - PROGETTO ESECUTIVO

Planinhalt | Descr. Tav.: QUERSCHNITTE I SEZIONI TRASVERSALI

Plankodierung | Cod.: Index

Planart | Tipologia:

Maßstab - Scala: 1:100 Format | Formato: 1510x550

Datum - Data: Mai - Maggio 2021 Gez.:

Plannummer - nr. Tav.: C.07

XRF_CARTIGLIO-CICLABILE.dwg